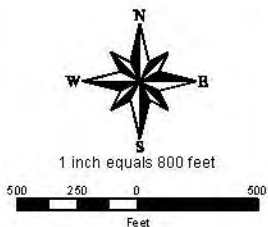


December 2005

LEGEND

-  Well
-  Town
-  Stock Pond
-  Sub-Area Boundary
-  Section Boundary



Zuni River Basin
Hydrographic Survey

Subfile Number: ZRB-1-0075 Consolidated
PLSS: S16, T06N, R19W
Sheet 82 of 88



Natural Resources Consulting Engineers, Inc.

Fort Collins, CO Oakland, CA Asmara, ERITREA

Project Manager: L. Niel Allen, P.E., Ph.D.



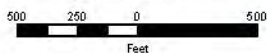
December 2005

LEGEND

-  Well
-  Town
-  Stock Pond
-  Sub-Area Boundary
-  Section Boundary



1 inch equals 800 feet



Zuni River Basin
Hydrographic Survey

Subfile Number: ZRB-1-0075 Consolidated
PLSS: S02, T05N, R19W
Sheet 83 of 88



Natural Resources Consulting Engineers, Inc.



Fort Collins, CO Oakland, CA Asmara, ERITREA

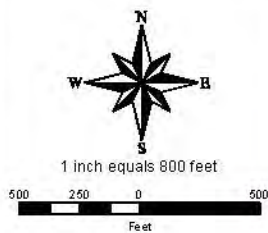
Project Manager: L. Niel Allen, P.E., Ph.D.



December 2005

LEGEND

-  Well
-  Town
-  Stock Pond
-  Sub-Area Boundary
-  Section Boundary



Zuni River Basin
Hydrographic Survey

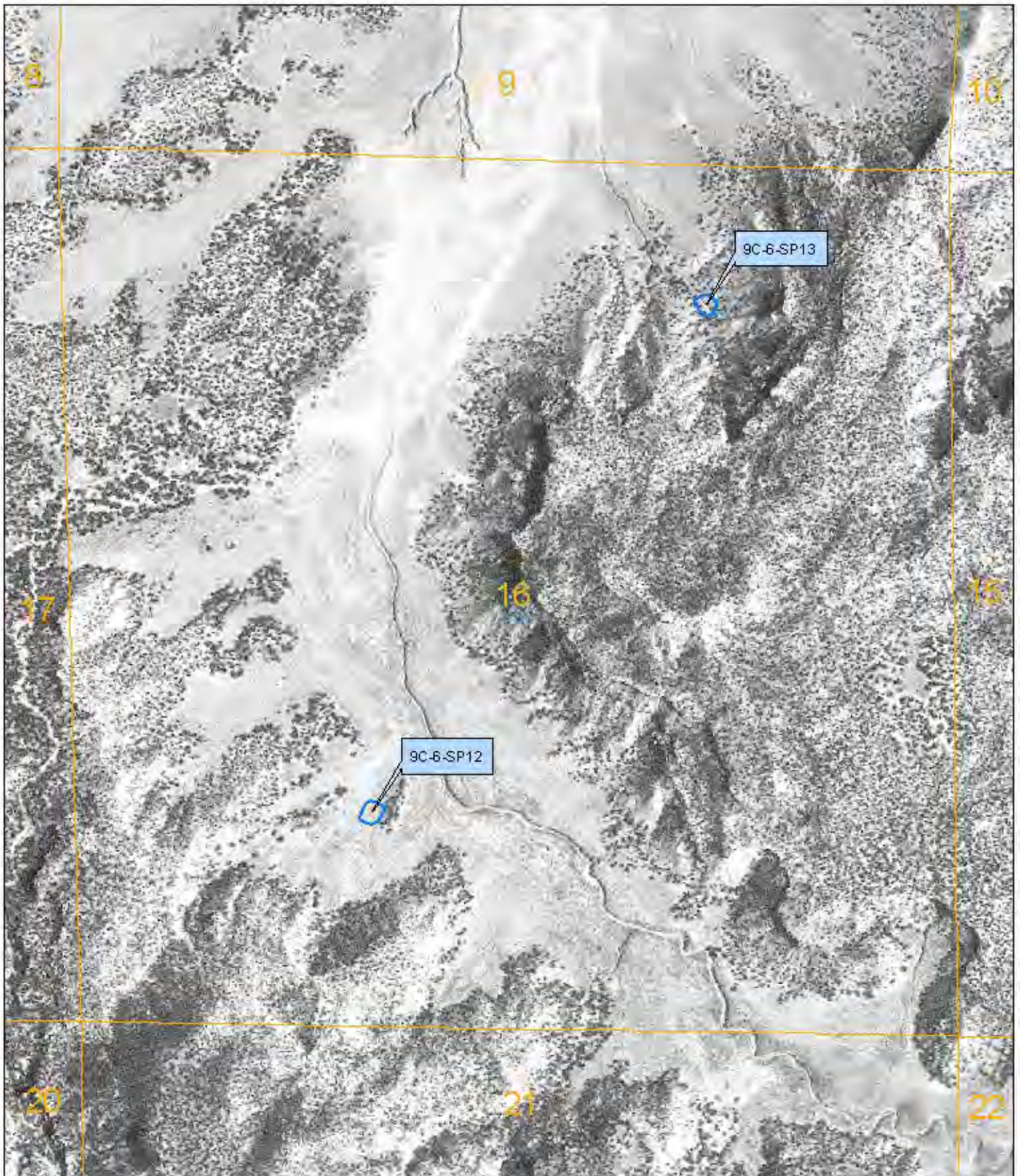
Subfile Number: ZRB-1-0075 Consolidated
PLSS: S23, T08N, R18W
Sheet 84 of 88



Natural Resources Consulting Engineers, Inc.

Fort Collins, CO Oakland, CA Asmara, ERITREA

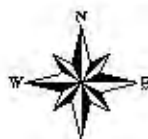
Project Manager: L. Niel Allen, P.E., Ph.D.




February 2010

LEGEND

-  Well
-  Town
-  Stock Pond
-  Sub-Area Boundary
-  Section Boundary



1 inch = 800 feet



Zuni River Basin
Hydrographic Survey

Subfile Number: ZRB-1-0075 Consolidated
PLSS: S16, T05N, R19W
Sheet 85 of 88



Natural Resources Consulting Engineers, Inc.

Fort Collins, CO Oakland, CA Asmara, ERITREA

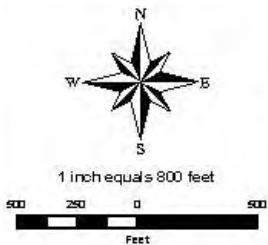
Project Manager: L. Niel Allen, P.E., Ph.D.



May 2007

LEGEND

-  Well
-  Stock Pond
-  Basin Boundary
-  Sub-Area Boundary
-  Section Boundary



Zuni River Basin
Hydrographic Survey

Subfile Number: ZRB-1-0075 Consolidated
PLSS: S02, T10N, R16W
Sheet 86 of 88



Natural Resources Consulting Engineers, Inc.





Fort Collins, CO Oakland, CA Asmara, ERITREA

Project Manager: L. Niel Allen, P.E., Ph.D.



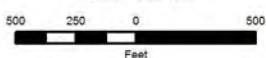
May 2012

LEGEND

-  Well
-  Stock Pond
-  Sub-Area Boundary
-  Section Boundary



1 inch = 800 feet



Zuni River Basin
Hydrographic Survey

Subfile Number: ZRB-1-0075 Consolidated
PLSS: S25, T08N, R19W
Sheet 87 of 88



Natural Resources Consulting Engineers, Inc.





Fort Collins, CO Oakland, CA Asmara, ERITREA


Project Manager: L. Niel Allen, P.E., Ph.D.



May 2012

LEGEND

-  Well
-  Stock Pond
-  Sub-Area Boundary
-  Section Boundary



Zuni River Basin
Hydrographic Survey

Subfile Number: ZRB-1-0075 Consolidated
PLSS: S33, T08N, R19W
Sheet 88 of 88



Natural Resources Consulting Engineers, Inc.

Fort Collins, CO Oakland, CA Asmara, ERITREA

Project Manager: L. Niel Allen, P.E., Ph.D.