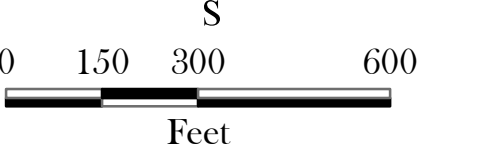

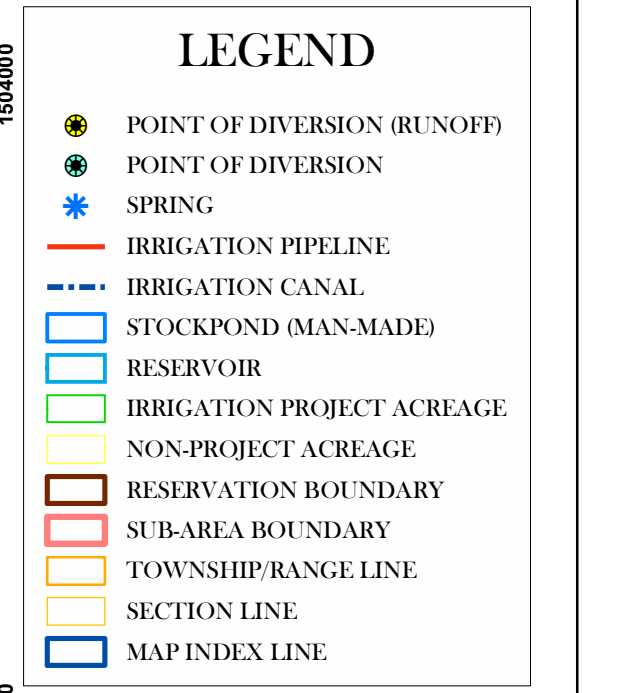


INDEX



March 2007

Labels that are truncated appear on an adjacent map.

Map is displayed in New Mexico State Plane Coordinate System, West Zone, NAD 1983.

Background Sources:

Aerial photography exposed July, 2001 by New Mexico Aerial Surveys, Inc. of Albuquerque, New Mexico.

Digital Orthophoto Quarter-Quadrangles were produced by the New Mexico Geospatial Data Acquisition Coordination Committee (2005)

Section, Township, and Range lines originated from the Bureau of Land Management's (BLM) Geographic Coordinate Data Base (GCDB), received from EnviroLogic, Inc.

Township: 10 North Range: 17 West

**Zuni River Basin Hydrographic Survey
Irrigated Acreage - Zuni Indian Reservation
Map 2C-5L 1" = 300'**

Natural Resources Consulting Engineers, Inc.
Fort Collins, CO Oakland, CA
Asmara, ERITREA
Project Manager:
L. Niel Allen, P.E., Ph.D.

