


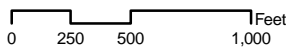


LEGEND

-  Well
-  Stock Pond
-  Sub-Area Boundary
-  Section Boundary



1 inch = 800 feet



**Zuni River Basin
Hydrographic Survey**



Natural Resources Consulting Engineers, Inc.

Fort Collins, CO Oakland, CA Asmara, ERITREA

Project Manager: L. Niel Allen, P.E., Ph.D.

Sub-Area 7
Subfile Number: ZRB-3-0202
PLSS: S33, T09N, R15W
Sheet 1 of 1

November 2010