



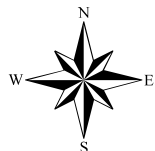


March 2006

LEGEND

-  Well
-  Town
-  Stock Pond
-  Sub-Area Boundary
-  Section Boundary



1 inch equals 800 feet




Zuni River Basin
Hydrographic Survey



Natural Resources Consulting Engineers, Inc.






Fort Collins, CO Oakland, CA Asmara, ERITREA

Sub-Area 7
Subfile Number: ZRB-3-0017
PLSS: S23, T05N, R16W
Sheet 5 of 7



March 2006

LEGEND

-  Well
-  Town
-  Stock Pond
-  Sub-Area Boundary
-  Section Boundary



1 inch equals 800 feet




Zuni River Basin
Hydrographic Survey

Sub-Area 7
Subfile Number: ZRB-3-0017
PLSS: S15, T06N, R16W
Sheet 6 of 7








Natural Resources Consulting Engineers, Inc.

Fort Collins, CO Oakland, CA Asmara, ERITREA



March 2006

LEGEND

-  Well
-  Town
-  Stock Pond
-  Sub-Area Boundary
-  Section Boundary



1 inch equals 800 feet



Zuni River Basin
Hydrographic Survey



Natural Resources Consulting Engineers, Inc.

Fort Collins, CO Oakland, CA Asmara, ERITREA

Sub-Area 7
Subfile Number: ZRB-3-0017
PLSS: S25, T06N, R16W
Sheet 7 of 7