

IN THE UNITED STATES DISTRICT COURT
FOR THE DISTRICT OF NEW MEXICO

FILED
at Santa Fe, N.M.

SEP 20 2006

MATTHEW J. DYKMAN
CLERK

UNITED STATES OF AMERICA, for itself
and as Trustee for the Zuni Indian Tribe, Navajo
Nation and Ramah Band of Navajos
and
STATE OF NEW MEXICO, ex rel. STATE
ENGINEER,

No. 01ev00072-BB-ACE

Plaintiffs,
and

ZUNI RIVER BASIN
ADJUDICATION

ZUNI INDIAN TRIBE,
NAVAJO NATION,

Sub-area 7

Plaintiffs in Intervention,

v.

Subfile No: ZRB-3-0026

STATE OF NEW MEXICO COMMISSIONER
OF PUBLIC LANDS,
and
A & R PRODUCTIONS, et al.,

Defendants.

CONSENT ORDER

The Court, having considered the agreement between the Plaintiffs, the United States of America ("United States") and the State of New Mexico ex rel. State Engineer ("State"), and:

KENNETH R. CARLOCK & GINGER CARLOCK

("Defendant") concerning the Defendant's right(s) to use the public waters of the Zuni River Stream System, Sub-area 7, as set forth below FINDS:

825

1. The Court has jurisdiction over the United States, the State, the Defendant and the subject matter of this suit.

2. As evidenced by the parties' signatures below, the United States, the State, and the Defendant are in agreement concerning all elements of the right(s) of the Defendant set forth in paragraph 4 of this Consent Order to divert and use the public waters of the Zuni River Stream System, Sub-area 7. This Consent Order and the parties' respective signatures below evidence the entire agreement between the United States, the State, and the Defendant regarding the elements of the water right(s) adjudicated by this Consent Order.

3. There is no just reason to delay entry of this Consent Order as a final judgment as between the United States, the State, and the Defendant regarding the elements of the claims of the Defendant adjudicated by this Consent Order.

4. The right(s) of the Defendant to divert and use the public waters of the Zuni River Stream System, Sub-area 7, is as set forth below:

STOCK POND

Map Label: 7A-1-SP07
Purpose of Use: Livestock
Priority Date: 1/1/1972
Source of Water: Surface Runoff
Point of Diversion: Not Applicable

Amount of Water:

Depth (ft): 1.0
Surface Area (sq.ft): 4.786
Storage Impoundment Volume (ac-ft): 0.066

Pond Location: As shown on Hydrographic Survey Map 7A-1

S. 10 T. 09N R. 16W 1/4, 1/16, 1/64: NW NW NW

X(ft): 2,517.086 Y(ft): 1,467.687

New Mexico State Plane Coordinate System, West Zone, NAD 1983

Dam height (if greater than 9 ft):

STOCK POND

Map Label: 7A-1-SP08

Purpose of Use: Livestock

Priority Date: 1/1/1972

Source of Water: Surface Runoff

Point of Diversion: Not Applicable

Amount of Water:

Depth (ft): 1.5

Surface Area (sq.ft): 17,466

Storage Impoundment Volume (ac-ft): 0.361

Pond Location: As shown on Hydrographic Survey Map 7A-1

S. 10 T. 09N R. 16W 1/4, 1/16, 1/64: NW NE SE

X(ft): 2,518.881 Y(ft): 1,466.939

New Mexico State Plane Coordinate System, West Zone, NAD 1983

Dam height (if greater than 9 ft):

STOCK POND

Map Label: 7A-1-SP09

Purpose of Use: Livestock

Priority Date: 1/1/1972

Source of Water: Surface Runoff

Point of Diversion: Not Applicable

Amount of Water:

Depth (ft): 1.0

Surface Area (sq.ft): 9,890

Storage Impoundment Volume (ac-ft): 0.136

Pond Location: As shown on Hydrographic Survey Map 7A-1

S. 10 T. 09N R. 16W 1/4, 1/16, 1/64: NE NW SW

X(ft): 2,519,451 **Y(ft):** 1,467,061

New Mexico State Plane Coordinate System, West Zone, NAD 1983

Dam height (if greater than 9 ft):

STOCK POND

Map Label: 7A-1-SP10

Purpose of Use: Livestock

Priority Date: 1/1/1972

Source of Water: Surface Runoff

Point of Diversion: Not Applicable

Amount of Water:

Depth (ft): 1.0

Surface Area (sq.ft): 3,615

Storage Impoundment Volume (ac-ft): 0.050

Pond Location: As shown on Hydrographic Survey Map 7A-1

S. 10 T. 09N R. 16W 1/4, 1/16, 1/64: NE NW SE

X(ft): 2,519,909 **Y(ft):** 1,466,874

New Mexico State Plane Coordinate System, West Zone, NAD 1983

Dam height (if greater than 9 ft):

STOCK POND

Map Label: 7A-1-SP11
Purpose of Use: Livestock
Priority Date: 1/1/1972
Source of Water: Surface Runoff
Point of Diversion: Not Applicable

Amount of Water:

Depth (ft): 1.0
Surface Area (sq.ft): 4,620
Storage Impoundment Volume (ac-ft): 0.064

Pond Location: As shown on Hydrographic Survey Map 7A-1

S. 10 T. 09N R. 16W 1/4, 1/16, 1/64: NE SW NE

X(ft): 2,520,385 Y(ft): 1,466,666

New Mexico State Plane Coordinate System, West Zone, NAD 1983

Dam height (if greater than 9 ft):

STOCK POND

Map Label: 7A-1-SP12
Purpose of Use: Livestock
Priority Date: 1/1/1972
Source of Water: Well
Point of Diversion: Fills from well well 7A-1-W01 (Location X(ft): 2,521,280;
Y(ft): 1,466,887);

Amount of Water:

Depth (ft): 2.0
Surface Area (sq.ft): 14,014
Storage Impoundment Volume (ac-ft): 0.386

Pond Location: As shown on Hydrographic Survey Map 7A-1

S. 10 T. 09N R. 16W 1/4, 1/16, 1/64: NE SE NE

X(ft): 2,521,403 Y(ft): 1,466,793

New Mexico State Plane Coordinate System, West Zone, NAD 1983

Dam height (if greater than 9 ft):

STOCK POND

Map Label: 7A-1-SP13

Purpose of Use: Livestock

Priority Date: 1/1/1972

Source of Water: Surface Runoff

Point of Diversion: Not Applicable

Amount of Water:

Depth (ft): 8.0

Surface Area (sq.ft): 12,833

Storage Impoundment Volume (ac-ft): 1.414

Pond Location: As shown on Hydrographic Survey Map 7A-1

S. 10 T. 09N R. 16W 1/4, 1/16, 1/64: SW SE SW

X(ft): 2,518,353 Y(ft): 1,463,053

New Mexico State Plane Coordinate System, West Zone, NAD 1983

Dam height (if greater than 9 ft):

WELL

Map Label: 7A-1-W01

OSE File No: G 2116

Priority Date: 12/31/1919

Purpose of Use: DOMESTIC & LIVESTOCK

Well Location: As shown on Hydrographic Survey Map 7A-1

S. 10 T. 09N R. 16W 1/4, 1/16, 1/64: NE NE SE

X (ft): 2,521,280 **Y (ft):** 1,466,887

New Mexico State Plane Coordinate System, West Zone, NAD 1983

Amount of Water (ac-ft per annum): Historical beneficial use not to exceed 2,380 acre-feet per annum;


5. Defendant has no right to divert and use the public waters of the Zuni River Stream System, Sub-areas 7, except as set forth in this Consent Order and other orders entered by this Court in this cause.

6. The Defendant, and Defendant's successors, representatives, heirs and assigns, should be enjoined from any diversion or use of the public waters of the Zuni River Stream System, Sub-areas 7, except in strict accordance with this Consent Order and other orders of the Court in this cause.

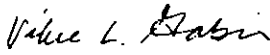
7. The water right(s) described herein, if any, are adjudicated as between the United States, the State, and the Defendant, subject to the right of any other water right claimant with standing to object prior to the entry of a final decree.

IT IS THEREFORE ORDERED that the right(s) of the Defendant to divert and use the public waters of the Zuni River Stream System, Sub-areas 7, are adjudicated as set forth herein, as between the United States, the State, and the Defendant. The Defendant, and Defendant's successors, representatives, heirs and assigns, are hereby enjoined from any diversion or use of the public waters of the Zuni River Stream System, Sub-areas 7, except in strict accordance with this Consent Order and other orders of this Court in this cause. The Court enters this Consent Order as a partial final



judgment, binding on the United States, the State, and the Defendant as to the elements of Defendant's water right(s) set forth herein, subject to the right of any other water right claimant with standing to object prior to the entry of a final decree, and subject to the terms of the final decree in this proceeding.


BRUCE D. BLACK
UNITED STATES DISTRICT JUDGE

Recommended for approval:



VICKIE L. GABIN
SPECIAL MASTER

ACCEPTED:  7/28/06
KENNETH R. CARLOCK DATE
 7/28/06
GINGER CARLOCK DATE


ADDRESS: Rt. 4, Box 182

M^o ALESTER, OK 74501

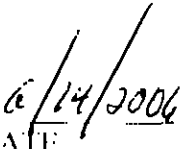
COUNSEL FOR THE DEFENDANT (IF REPRESENTED):

DATE

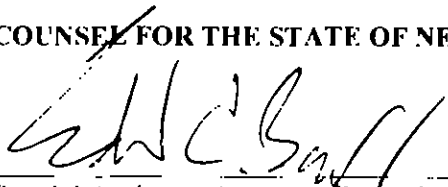
COUNSEL FOR THE UNITED STATES:



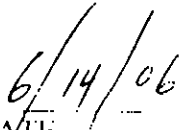
BRADLEY S. BRIDGEWATER
U.S. Department of Justice
1961 Stout Street - 8th Floor
Denver, CO 80294
(303) 844-1359


DATE

COUNSEL FOR THE STATE OF NEW MEXICO EX REL. STATE ENGINEER:



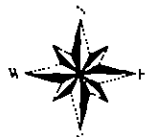
Special Assistant Attorney General
Office of the State Engineer
P.O. Box 25102
Santa Fe, NM 87504
(505) 827-6150


DATE



LEGEND

- We
- Town
- Stock Pond
- Sub-Area Boundary
- Section Boundary



1 inch equals 800 feet



Zuni River Basin
Hydrographic Survey

Sub-Area 7
Subfile Number: ZRB-3-0026
PLSS: S10, T09N, R16W
Sheet 1 of 1

March 2006



Natural Resources Consulting Engineers, Inc.

Fort Collins, CO Oakland, CA Asmara, ERITREA

Project Manager: L. Niel Allen, P.E., Ph.D.