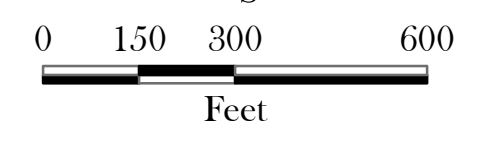

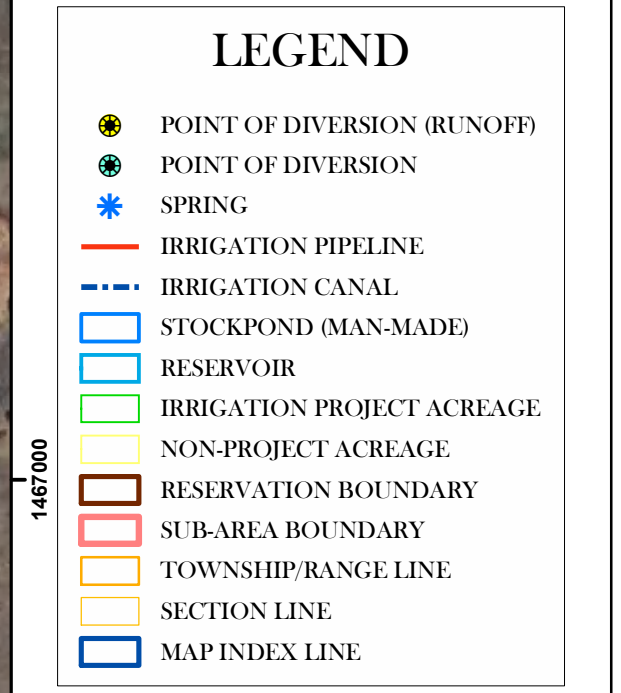


INDEX



March 2007

Labels that are truncated appear on an adjacent map.
 Map is displayed in New Mexico State Plane Coordinate System, West Zone, NAD 1983.
 Background Sources:
 Aerial photography exposed July, 2001 by New Mexico Aerial Surveys, Inc. of Albuquerque, New Mexico.
 Digital Orthophoto Quarter-Quadrangles were produced by the New Mexico Geospatial Data Acquisition Coordination Committee (2005)
 Section, Township, and Range lines originated from the Bureau of Land Management's (BLM) Geographic Coordinate Data Base (GCDB), received from EnviroLogic, Inc.
 Township: 9 North Range: 19 West

**Zuni River Basin Hydrographic Survey
 Irrigated Acreage - Zuni Indian Reservation
 Map 5C-II 1" = 300'**

Natural Resources Consulting Engineers, Inc.
 Fort Collins, CO Oakland, CA
 Asmara, ERTREA
 Project Manager:
 L. Niel Allen, P.E., Ph.D.



2426000 2427000 2428000 2429000 2430000 2431000 2432000 2433000 2434000

1468000 1467000 1466000 1465000 1464000 1463000 1462000 1461000 1460000